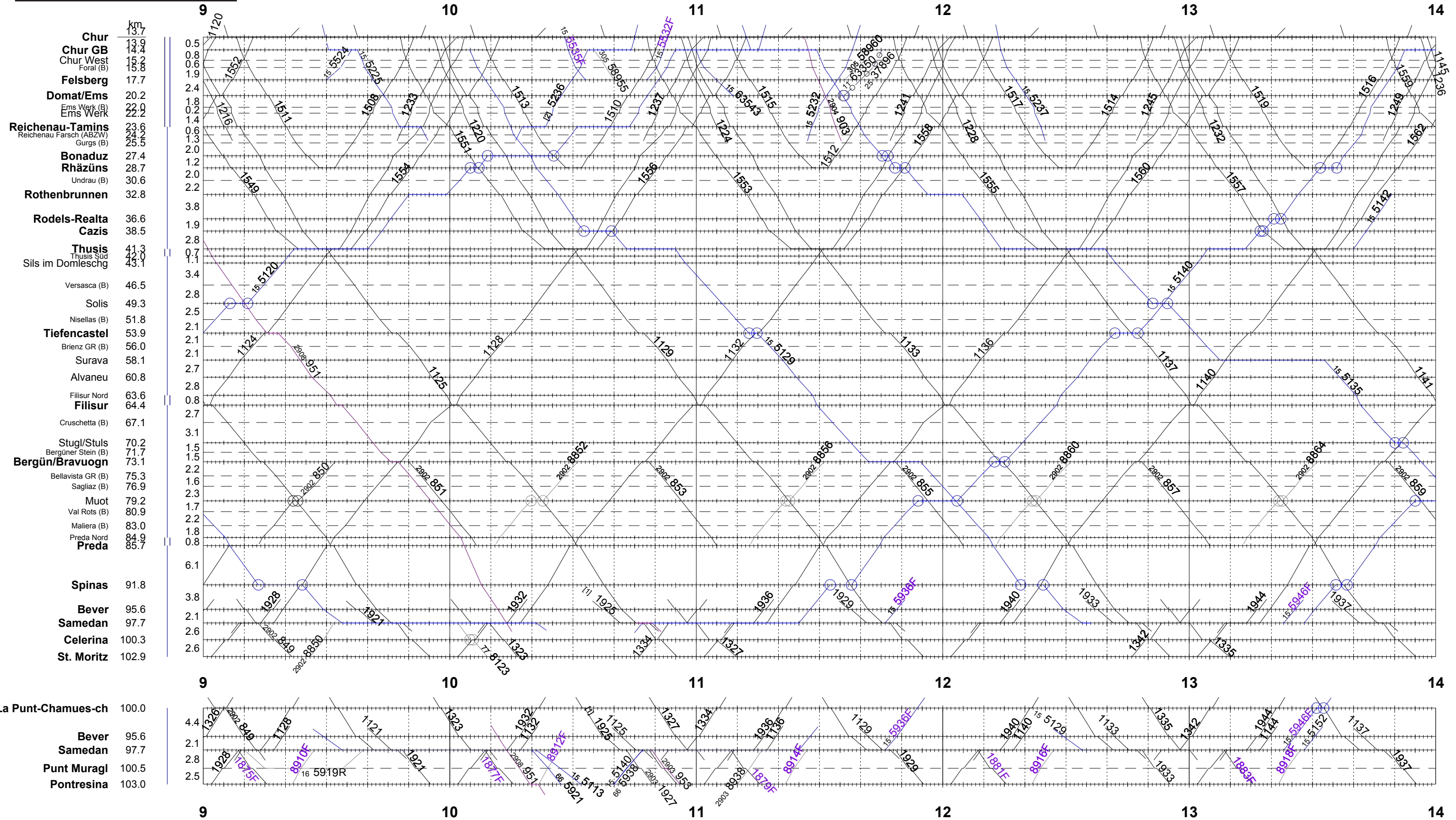


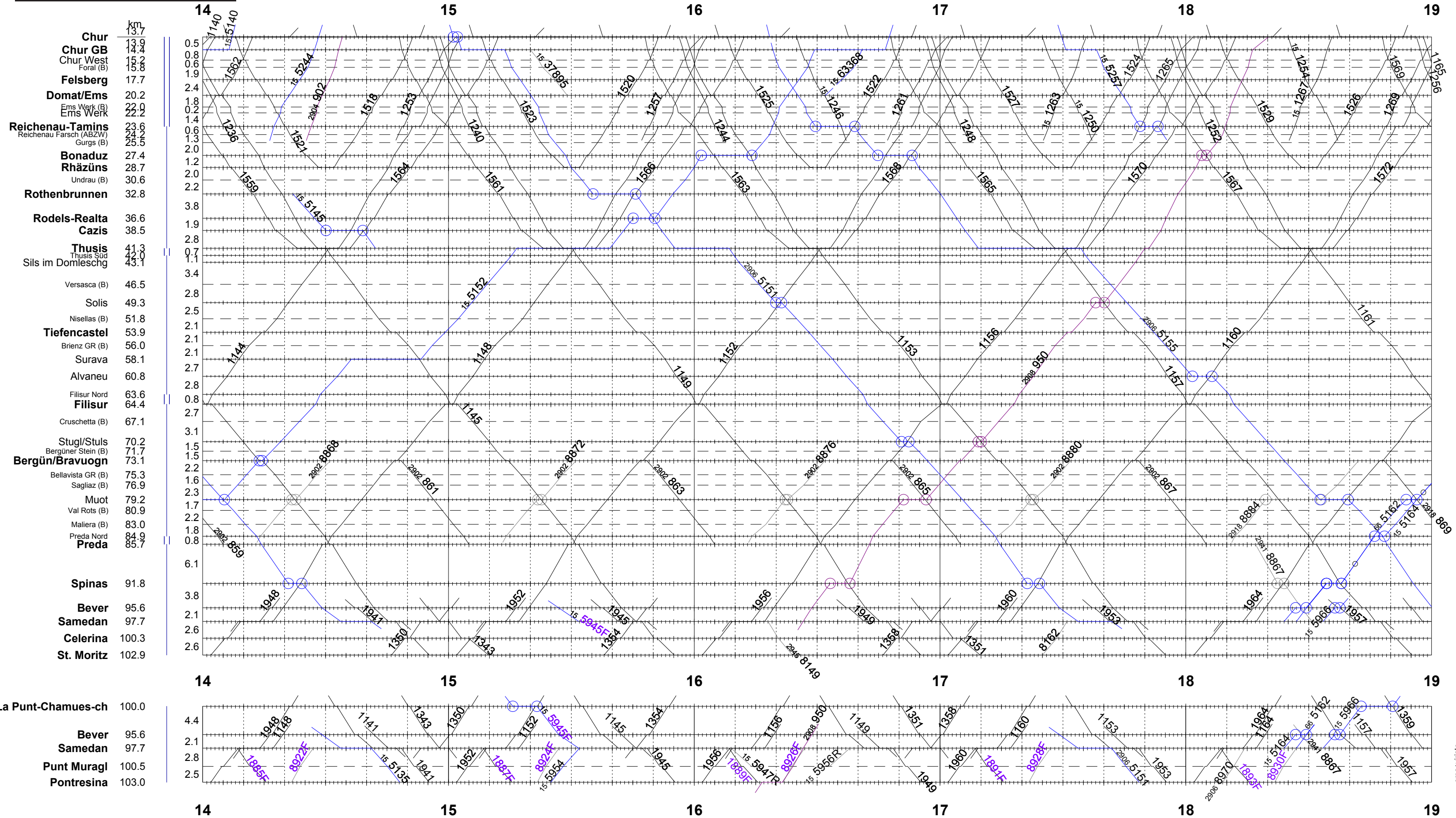
Chur	13.7
Chur GB	13.9
Chur West	14.4
Foral (B)	15.2
Felsberg	15.8
Domat/Ems	17.7
Ems Werk (B)	20.2
Ems Werk	22.2
Reichenau-Tamins	23.6
Reichenau Farsch (ABZW)	24.2
Gurgs (B)	25.5
Bonaduz	27.4
Rhazüns	28.7
Undrau (B)	30.6
Rothenbrunnen	32.8
Rodels-Realta	36.6
Cazis	38.5
Thusis	41.3
Thusis Süd	42.0
Sils im Domleschg	43.1
Versasca (B)	46.5
Solis	49.3
Nisellas (B)	51.8
Tiefencastel	53.9
Brienz GR (B)	56.0
Surava	58.1
Alvaneu	60.8
Filisur Nord	63.6
Filisur	64.4
Cruschetta (B)	67.1
Stugl/Stuls	70.2
Bergüner Stein (B)	71.7
Bergün/Bravuogn	73.1
Bellavista GR (B)	75.3
Sagliaz (B)	76.9
Muot	79.2
Val Rots (B)	80.9
Maliera (B)	83.0
Preda Nord	84.9
Preda	85.7
Spinas	91.8
Bever	95.6
Samedan	97.7
Celerina	100.3
St. Moritz	102.9

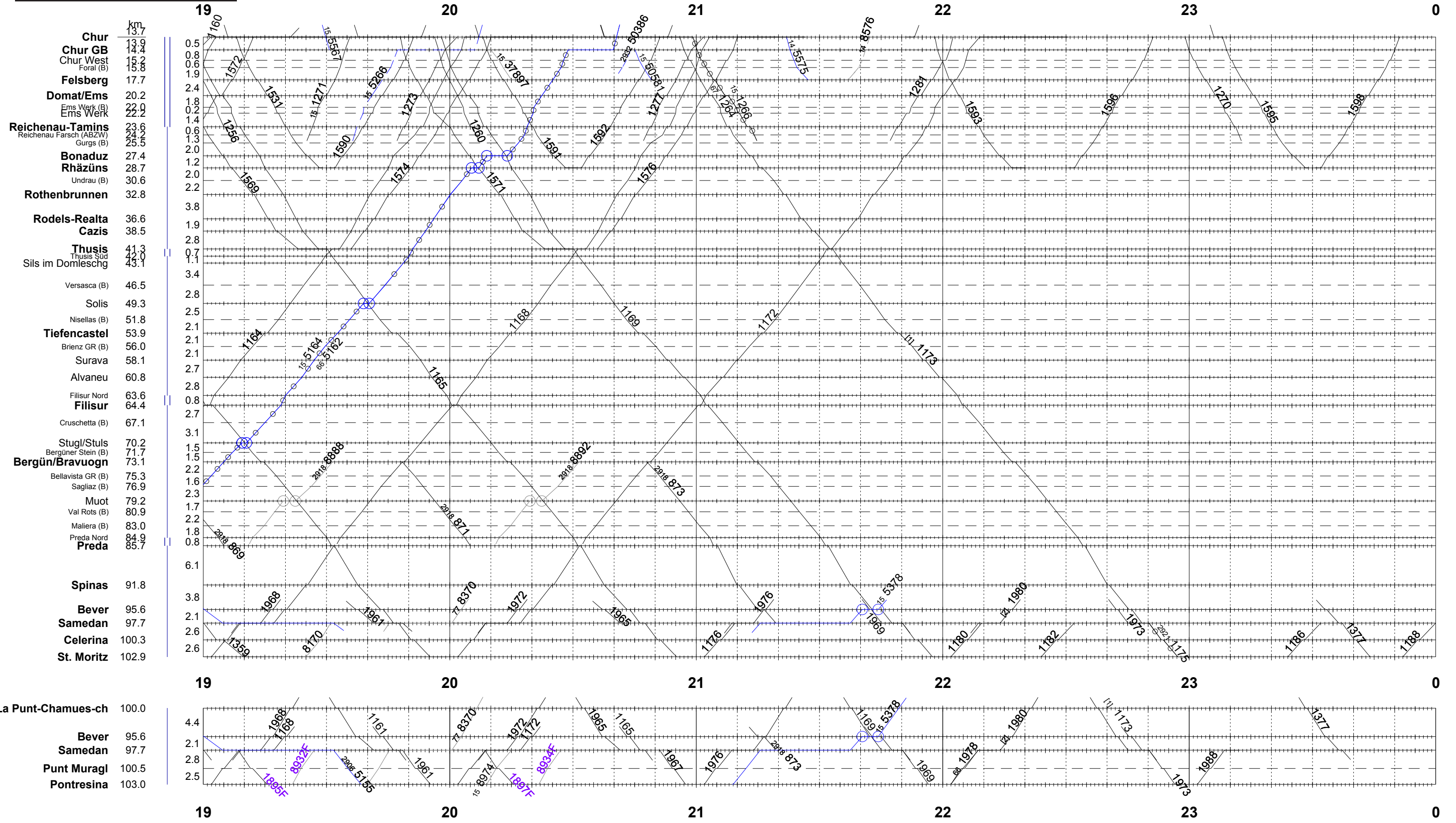
La Punt-Chamues-ch	100.0
Bever	95.6
Samedan	97.7
Punt Muragl	100.5
Pontresina	103.0

[1] ab Samedan: 1110 / 2913, ab Thusis: 1110 / 15
 [2] ab Thusis: 1584 / 16, ab Rhazüns: 1584 / 17
 [3] ab Rhazüns: 1504 / 16, ab Chur: 1504 / 17
 [4] ab Punt-Chamues-ch, La: 1869 / 16, ab Samedan: 1869 / 17
 [5] ab Punt-Chamues-ch, La: 1865 / 16, ab Samedan: 1865 / 17
 [6] ab Chur: 5211 / 15, ab Chur GB: 5211 / 2946



[1] ab Punt-Chamues-ch, La: 1925 / 17, ab Samedan: 1925 / 2908
 [2] ab Reichenau Farsch (ABZW): 5236 / 2946, ab Chur GB: 5236 / 15





[1] ab Chur: 1173 / 17, ab Thusis: 1173 / 2915
 [2] ab Pontresina: 1980 / 75, ab Samedan: 1980 / 17